









# Buses from Waterloo

## Key

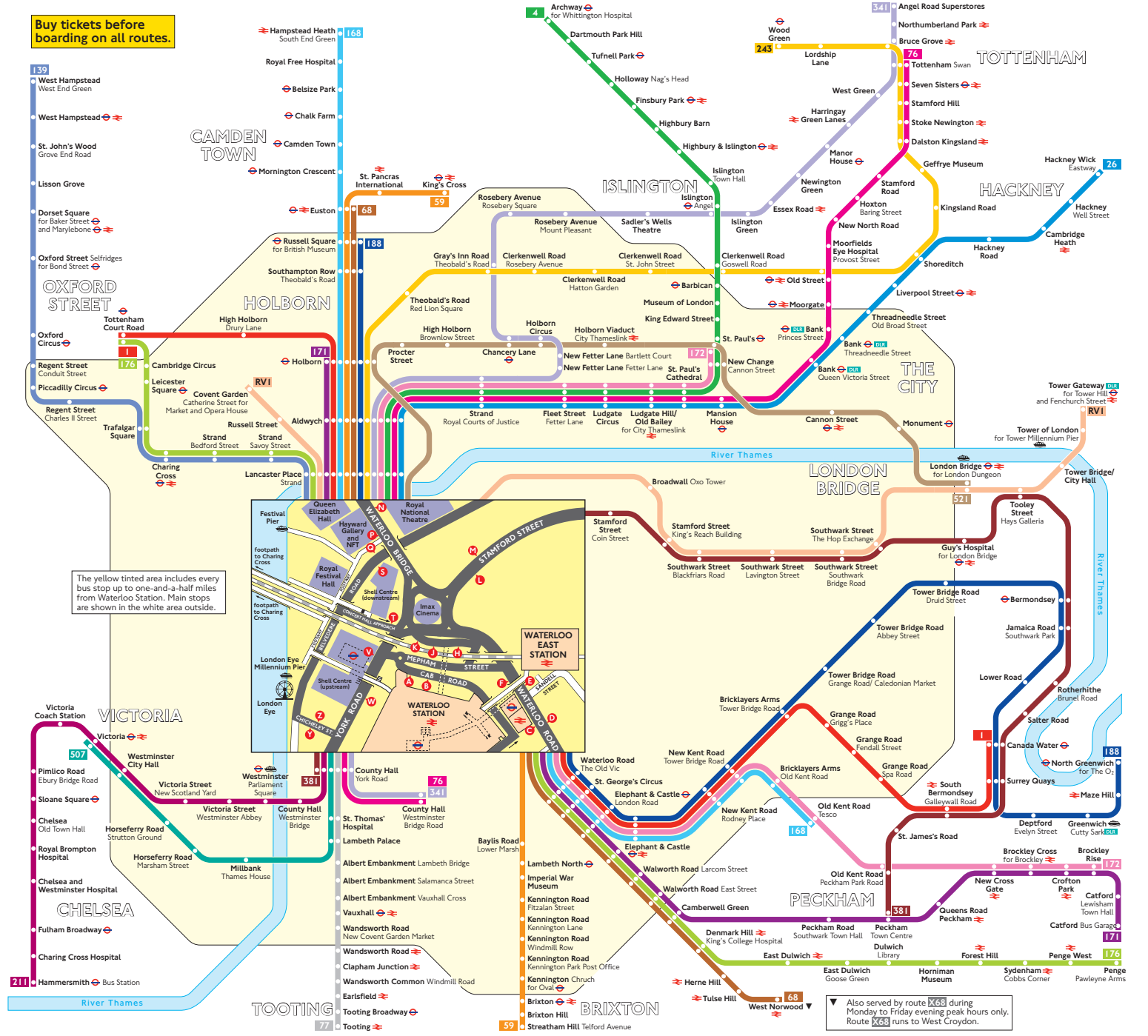
-  Connections with Underground
-  Connections with National Rail
-  Connections with Docklands Light Railway
-  Connections with Tramlink
-  Connections with river boats
-  Mondays to Fridays
-  Monday to Friday evening peak hours only

 Red discs show the bus stop you need for your chosen bus service. The disc **A** appears on the top of the bus stop in the street (see map of town centre in centre of diagram).

## Route finder

Day buses including 24-hour routes

Bus route	Towards	Bus stops
<b>1</b>	Canada Water	E N
	Tottenham Court Road	K P
<b>4</b>	Archway	F P
<b>26</b>	Hackney Wick	C P
<b>59</b>	King's Cross	K P
	Streatham Hill	D N
<b>68</b>	Euston	K P
	West Norwood	D N
<b>76</b>	County Hall	N W
	Tottenham	C P
<b>77</b>	Tooting	T W
<b>139</b>	West Hampstead	J P
<b>168</b>	Hampstead Heath	K P
	Old Kent Road Tesco	D N
<b>171</b>	Catford	D N
	Holborn	K P
<b>172</b>	Brockley Rise	D N
	St. Paul's	F P
<b>176</b>	Penge	D N
	Tottenham Court Road	J P
<b>188</b>	North Greenwich	E N
	Russell Square	K P
<b>211</b>	Hammersmith	A W
<b>243</b>	Wood Green	J P
<b>341</b>	Angel Road Superstores	F P
	County Hall	N W
<b>381</b>	County Hall	L W
	Peckham	M V
<b>507</b>	Victoria	B W
<b>521</b>	London Bridge	H P
<b>RV1</b>	Covent Garden	P S V Z
	Tower Gateway	N O W Y
<b>X68</b>	West Croydon Limited stop	D N



The yellow tinted area includes every bus stop up to one-and-a-half miles from Waterloo Station. Main stops are shown in the white area outside.

Also served by route **X63** during Monday to Friday evening peak hours only. Route **X63** runs to West Croydon.